

UTILITY NOTES:

THE CONTRACTOR SHALL BE RESPONSIBLE FOR VERIFYING AND DETERMINING THE LOCATION, SIZE AND ELEVATION OF ALL EXISTING UTILITIES, SHOWN OR NOT SHOWN ON THIS PLAN, PRIOR TO ANY CONSTRUCTION. THE ENGINEER SHALL BE NOTIFIED IN WRITING OF ANY UTILITIES FOUND INTERFERING WITH THE PROPOSED CONSTRUCTION AND APPROPRIATE REMEDIAL ACTION BEFORE PROCEEDING WITH THE WORK.

THE LOCATION OF ALL UNDERGROUND UTILITIES SHOWN HEREON ARE APPROXIMATE AND ARE BASED ON THE FIELD LOCATION OF ALL VISIBLE STRUCTURES SUCH AS CATCH BASINS, MANHOLES, WATERGATES, ETC. AND COMPILED FROM PLANS SUPPLIED BY VARIOUS UTILITY COMPANIES AND GOVERNMENT AGENCIES. ALL CONTRACTORS SHOULD NOTIFY, IN WRITING, ALL UTILITY COMPANIES OR AGENCIES PRIOR TO ANY EXCAVATION WORK. CALL DIG-SAFE AT 1-888-344-7233. CALL THE TOWN OF ARLINGTON WATER AND SEWER DIVISION AT 781-316-3310 FOR A MARKOUT. THE TOWN OF ARLINGTON WATER AND SEWER DIVISION IS NOT A MEMBER OF DIG-SAFE.

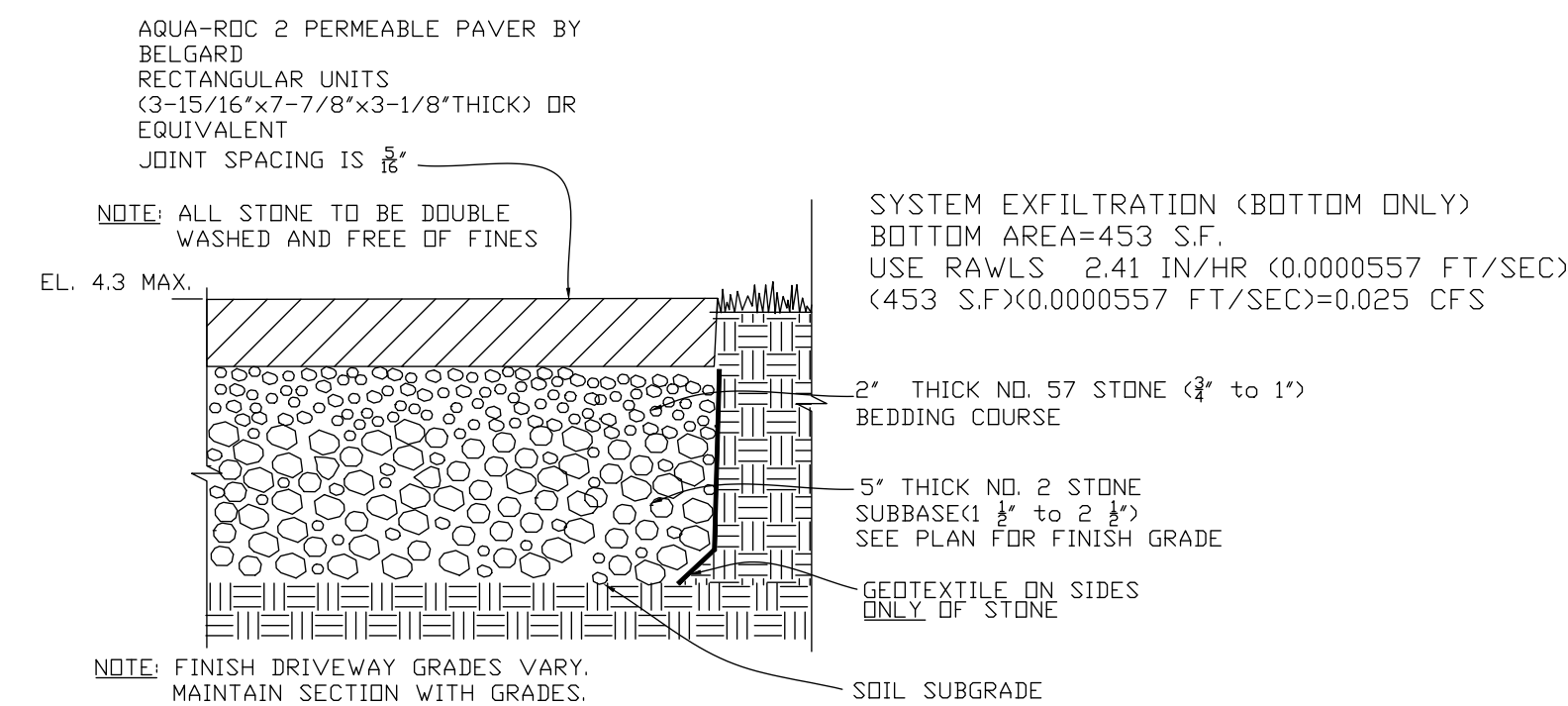
ADDITIONAL PERMITTING WILL BE REQUIRED THROUGH THE ARLINGTON ENGINEERING DIVISION FOR PROPOSED CUT AND CAP ACTIVITIES, WATER SERVICE INSTALLATION, SEWER SERVICE INSTALLATION, AND CURB CUT WORK.

AS BUILT NOTE:

CONTRACTOR IS TO CONTACT ENGINEER FOR AS-BUILT MEASUREMENTS.

LAYOUT & GRADING NOTES

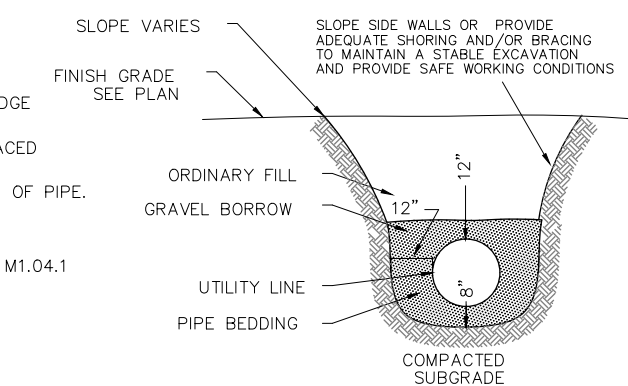
- CONSULT ALL DRAWINGS AND SPECIFICATIONS FOR COORDINATION REQUIREMENTS BETWEEN ALL TRADES PRIOR TO COMMENCING NEW CONSTRUCTION.
- LOCATION OF EXISTING UTILITIES SHOWN ARE DIAGRAMMATIC ONLY. CONTRACTOR SHALL CONTACT THE PROPER AUTHORITIES IN WRITING TO CONFIRM THE LOCATIONS OF ALL EXISTING UTILITIES BEFORE COMMENCING WORK. ANY DAMAGE INCURRED DURING CONSTRUCTION TO ANY UTILITY SHALL BE REPAIRED BY THE CONTRACTOR AT NO ADDITIONAL COST TO OWNER.
- CONTRACTOR TO REFER TO A SURVEYOR PLOT PLAN FOR ACCURATE OFFSETS TO TO PROPERTY LINE.



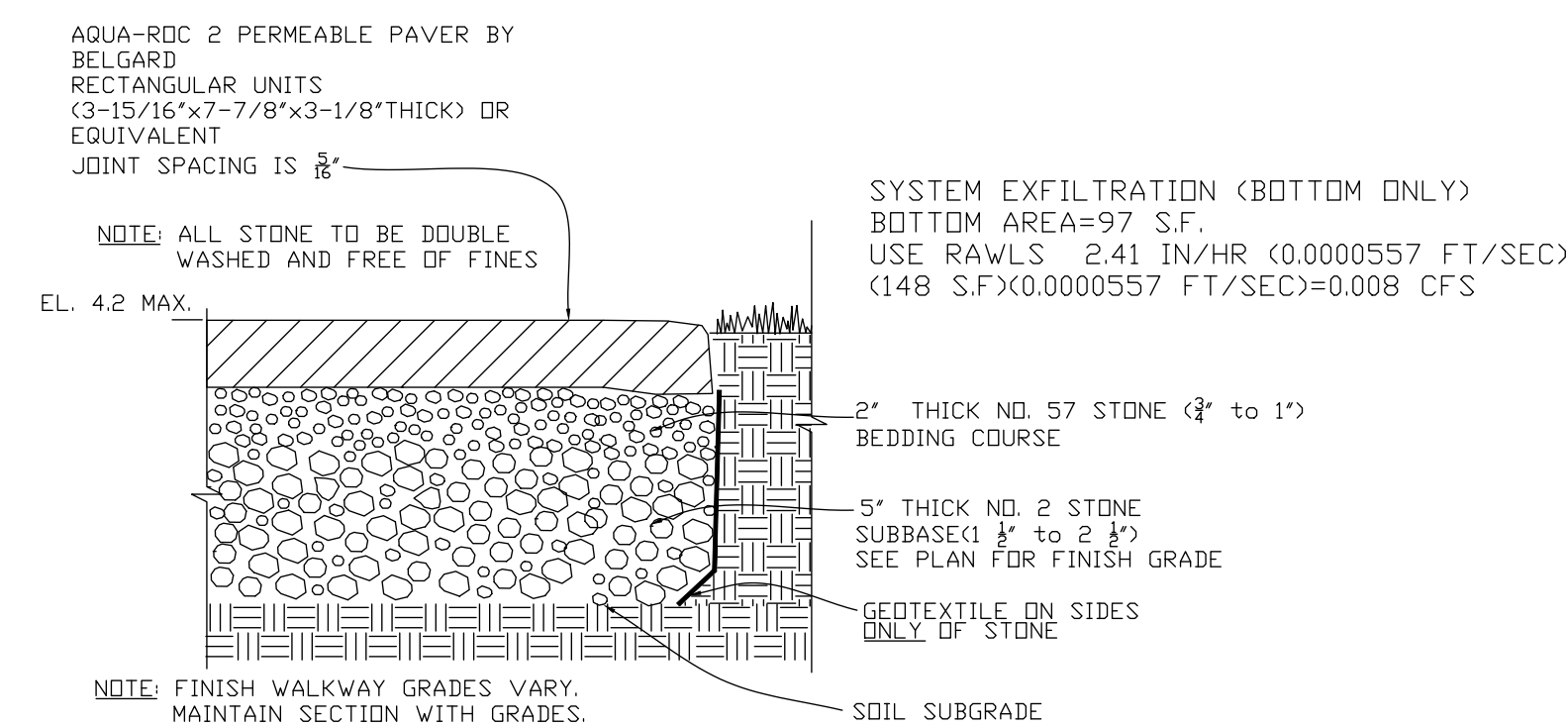
1 BITUMINOUS POROUS PAVEMENT (DRIVEWAY)
SCALE: NTS

NOTES:

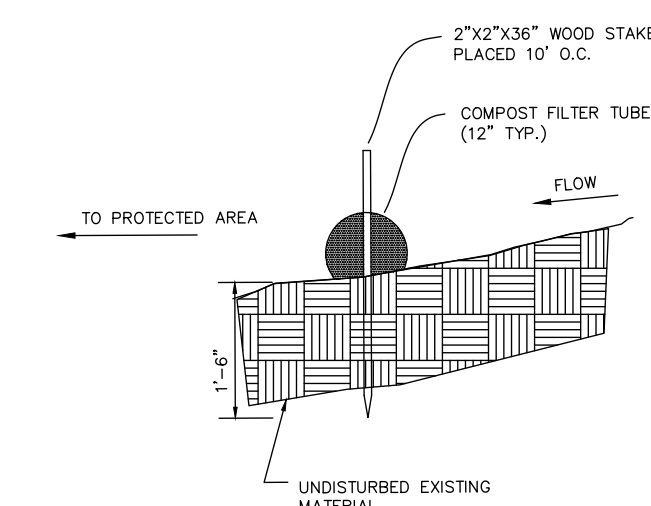
- 8" SAND CUSHION REQUIRED AT ALL LEDGE OR PIPE CROSSING
- NO STONE GREATER THAN 3" TO BE PLACED OVER PIPE TO FINISH GRADE
- NO STONE GREATER THAN 3" WITHIN 12" OF PIPE.
- GRAVEL BORROW SHALL COMPLY WITH MHD M23.0 TYPE C.
- PIPE BEDDING SHALL COMPLY WITH MHD M1.04.1



2 TYP. UTILITY TRENCH
SCALE: NTS



3 POROUS PAVER DETAIL (WALKWAY)
SCALE: NTS



4 EROSION CONTROL
SCALE: NTS


Gala Simon Associates Inc.
394 LOWELL STREET, SUITE 18
LEXINGTON, MA 02420
Tel: (781) 676-2962

Gala Simon Associates
GSA
Civil Engineers

DETAILS

105 LAFAYETTE STREET
ARLINGTON, MASSACHUSETTS

Job No. 1120	Date: 5/27/12	
Drawn By: TG	Scale: AS SHOWN	
Rev#	Date:	Description:
1	5/23/13	House
2	3/26/20	House
3	5/11/20	per CC



C-1