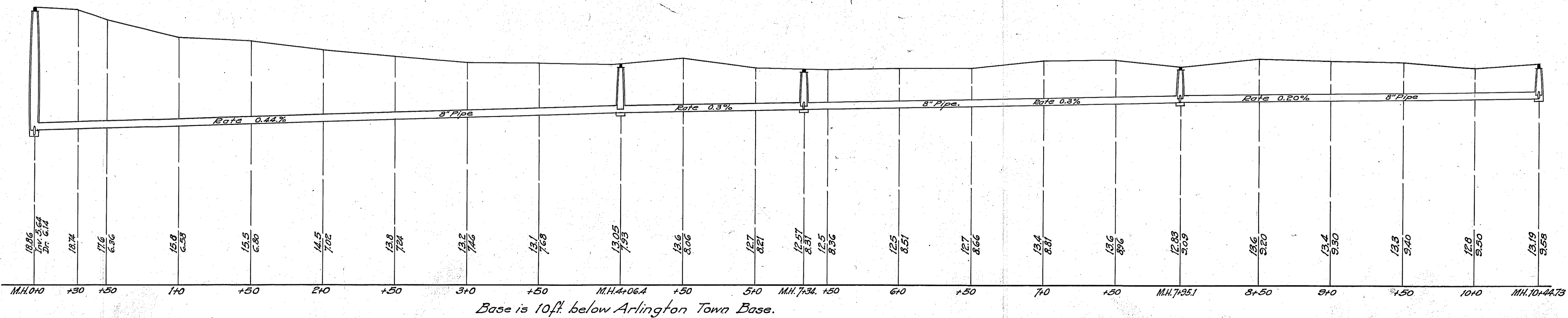
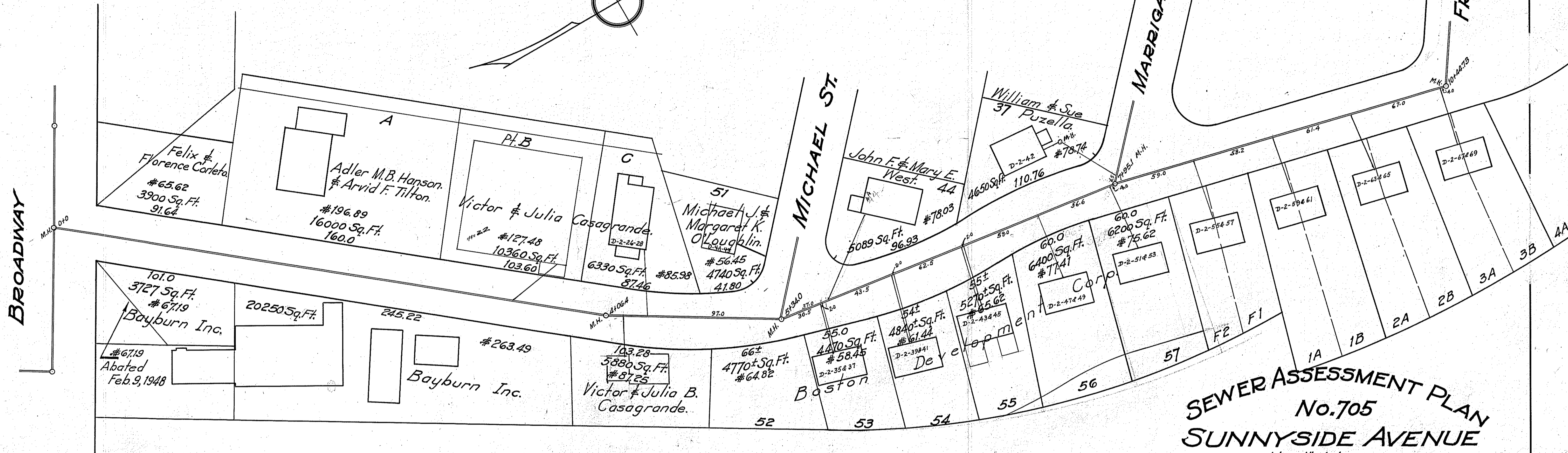
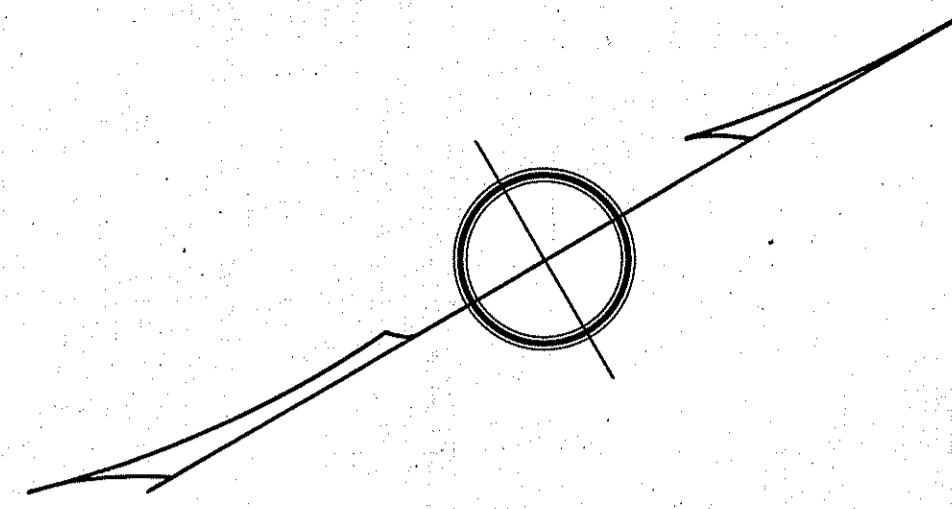




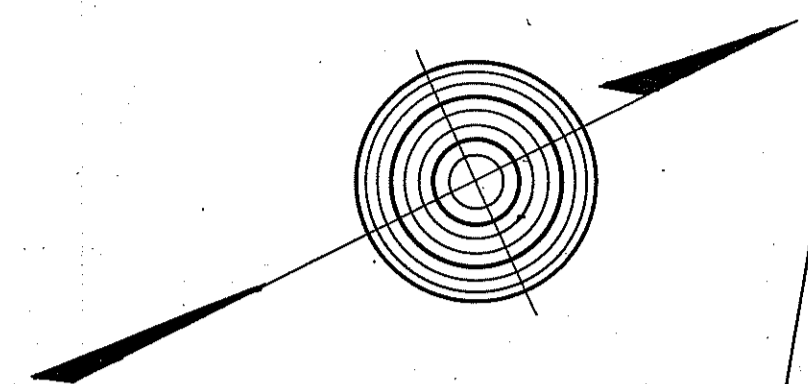


# Sewer: Plan # 4313



# Drainage: Plan #7060

Refer Below

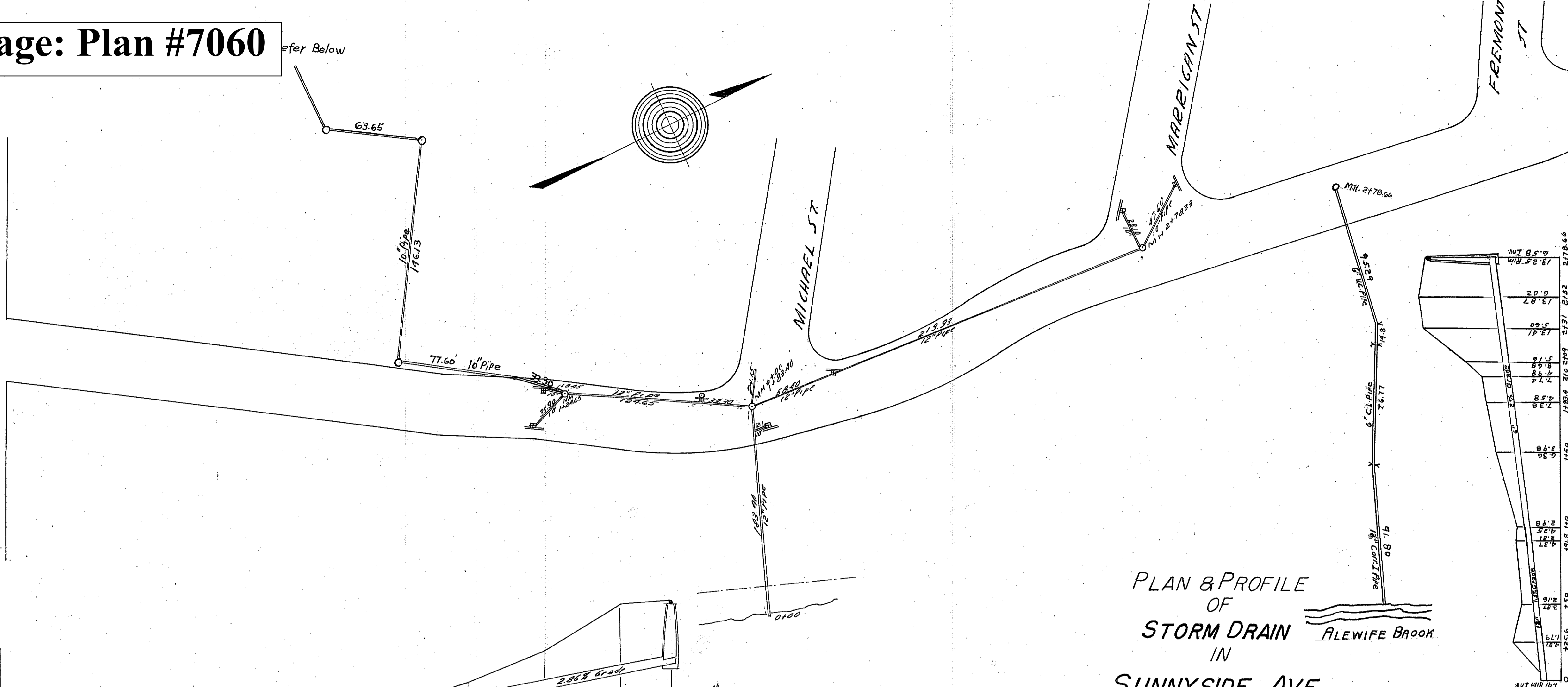


BROADWAY

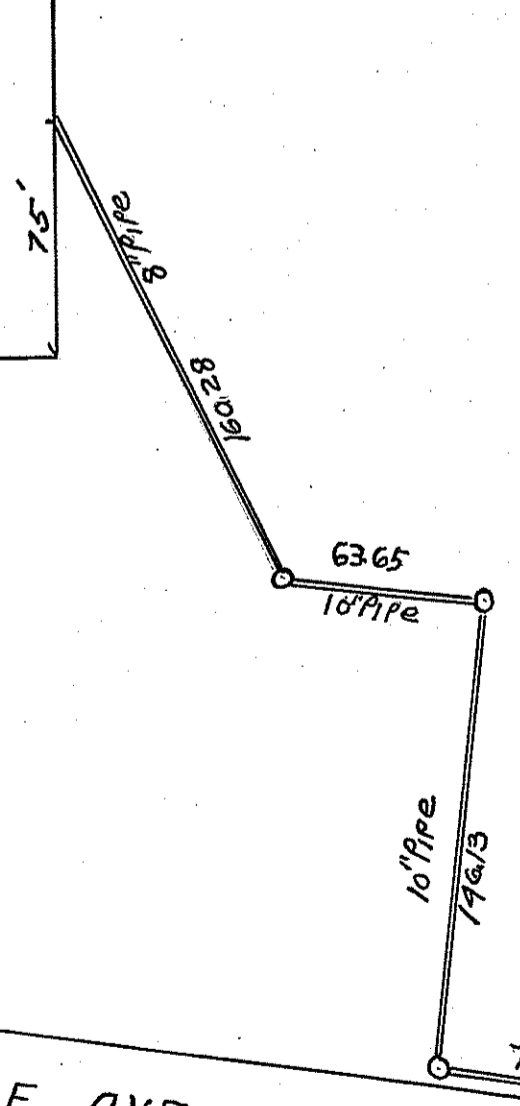
FREEMONT ST

MICHAEL ST

MARIAN ST

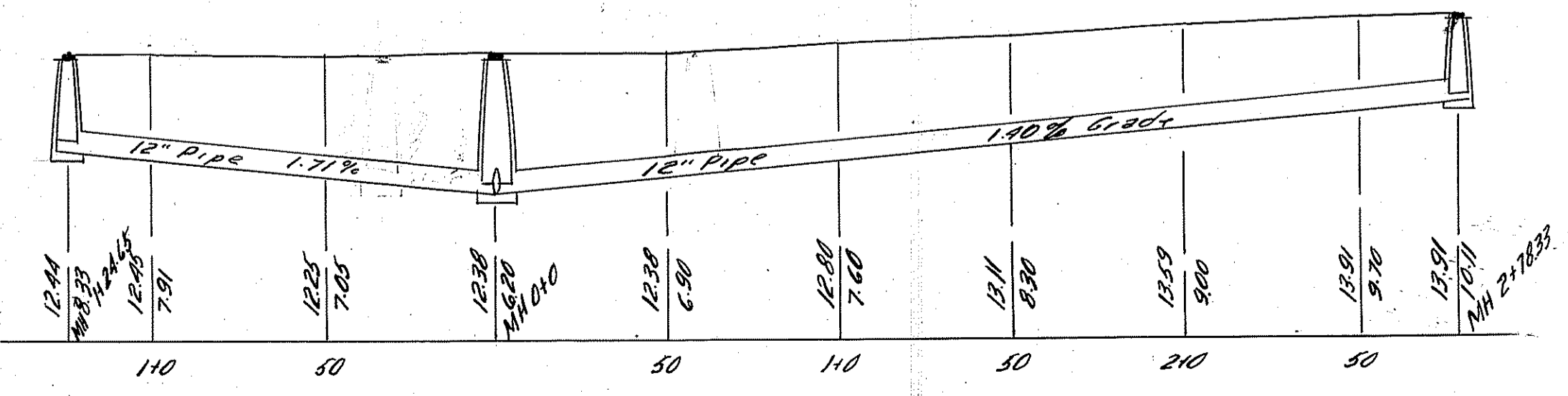
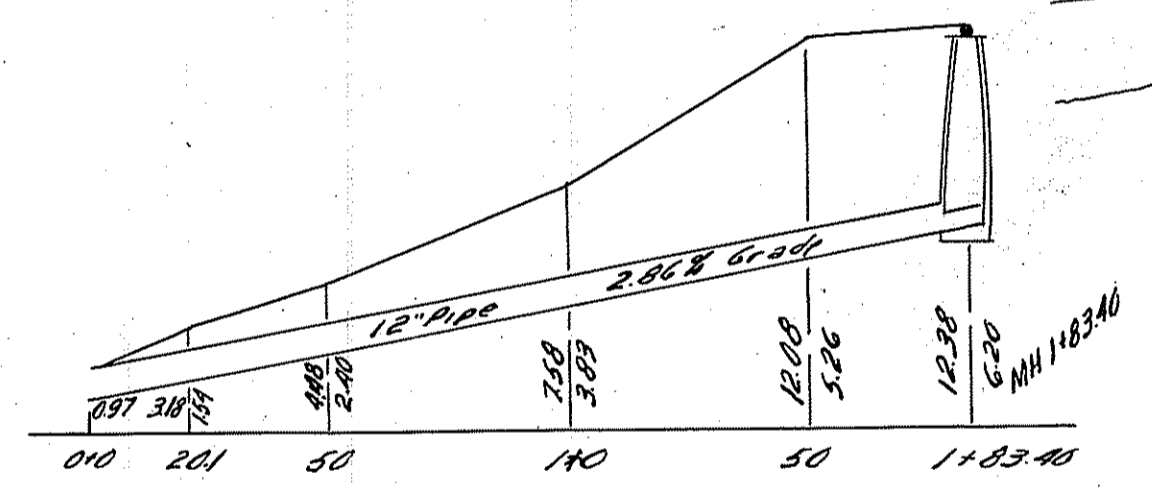


GARAGE



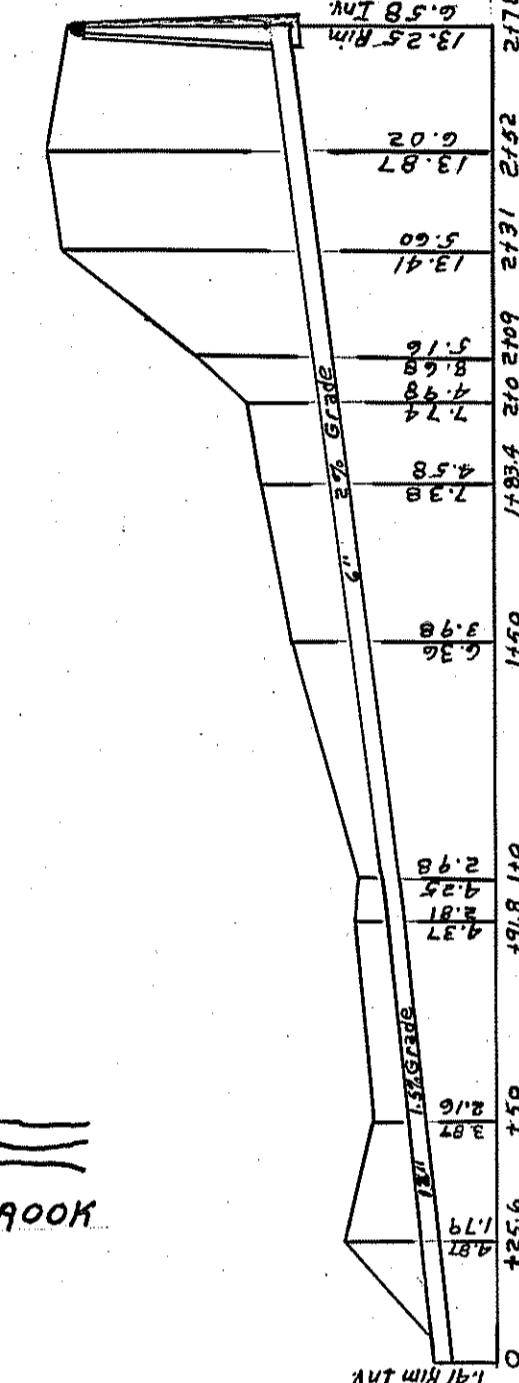
BROADWAY

SUNNYSIDE AVE



PLAN & PROFILE  
OF  
STORM DRAIN  
IN  
SUNNYSIDE AVE  
AND  
PRIVATE LANDS

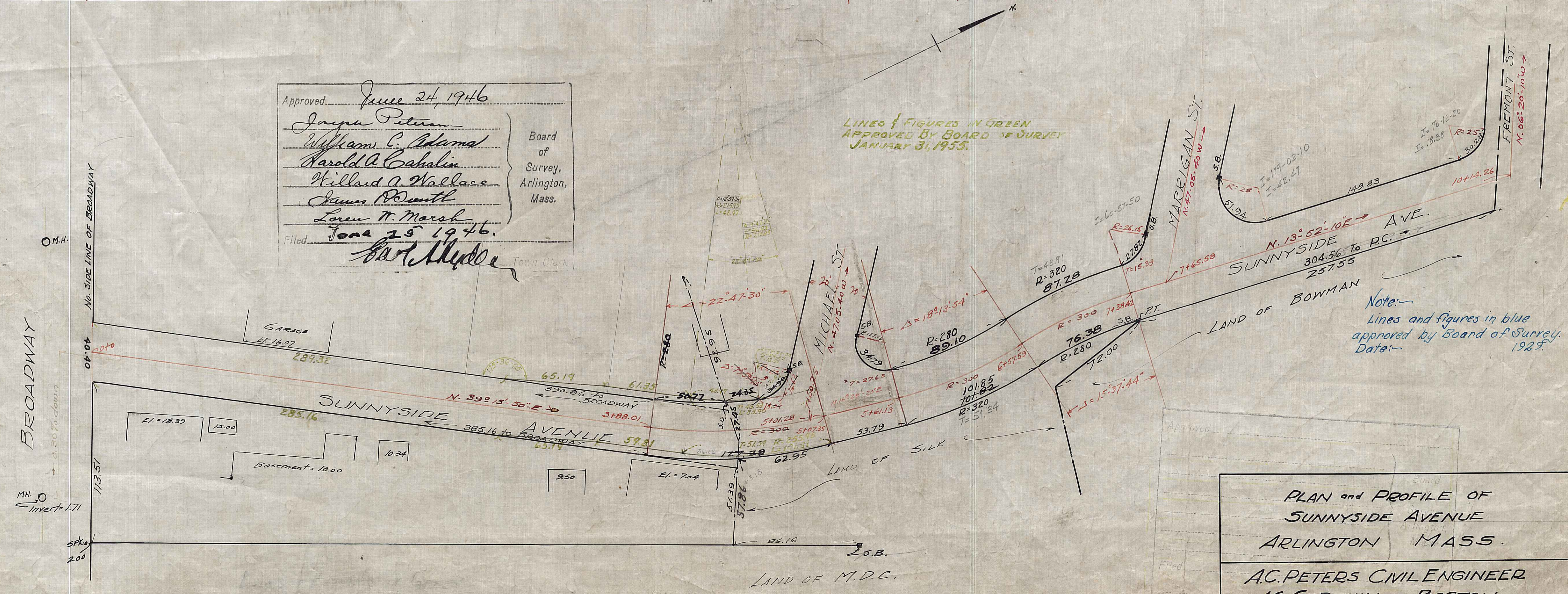

Scales  $Hor 1"=40'$   
 $Ver 1"=6'$  April 1956  
W H Roby Town Engineer



BASE 0



# Board of Survey: Plan 5513



Approved: June 24, 1946  
 Joseph P. Petrus  
 William C. Adams  
 Harold A. Cahalan  
 Willard A. Wallace  
 James P. Donnell  
 Loren W. Marsh  
 Filed: June 25, 1946.  
 [Signature] Town Clerk

Board of Survey, Arlington, Mass.

PLAN and PROFILE OF  
 SUNNYSIDE AVENUE  
 ARLINGTON MASS.

A.C. PETERS CIVIL ENGINEER  
 46 CORNHILL BOSTON

Date	Scales	Plan	J.O.
March 1928	Hor. 1" = 40' Ver. 1" = 6'	R.H.G.	28026