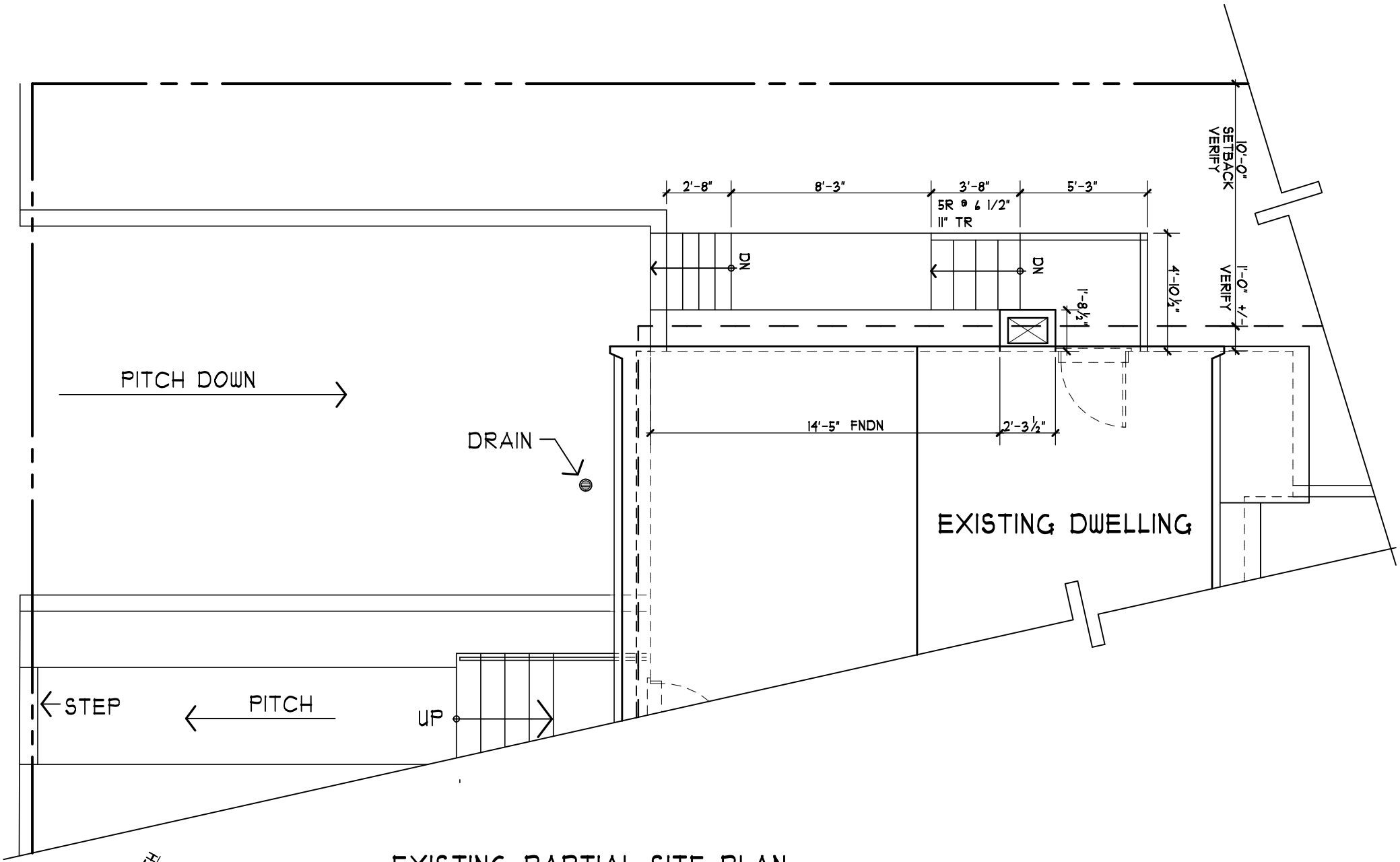

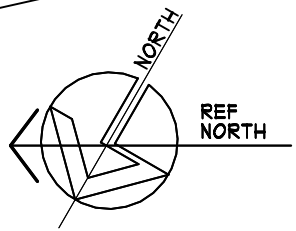

EXISTING PARTIAL SITE PLAN

SCALE: 3/16" = 10'-0"
PROPERTY LINES TAKEN FROM "PLAN OF LAND"
BY EDWARD SMITH ENGINEER DATED JUNE 23, 1955.

247 WACHUSETT AVE., ARLINGTON, MA

8/23/20

1812PROPVESTIBULEPLAN
S1
Steven C. Hayes, Architect
15 Bay State Court P.O.Box 621
Brewster, Massachusetts 02631 (508) 240-1411

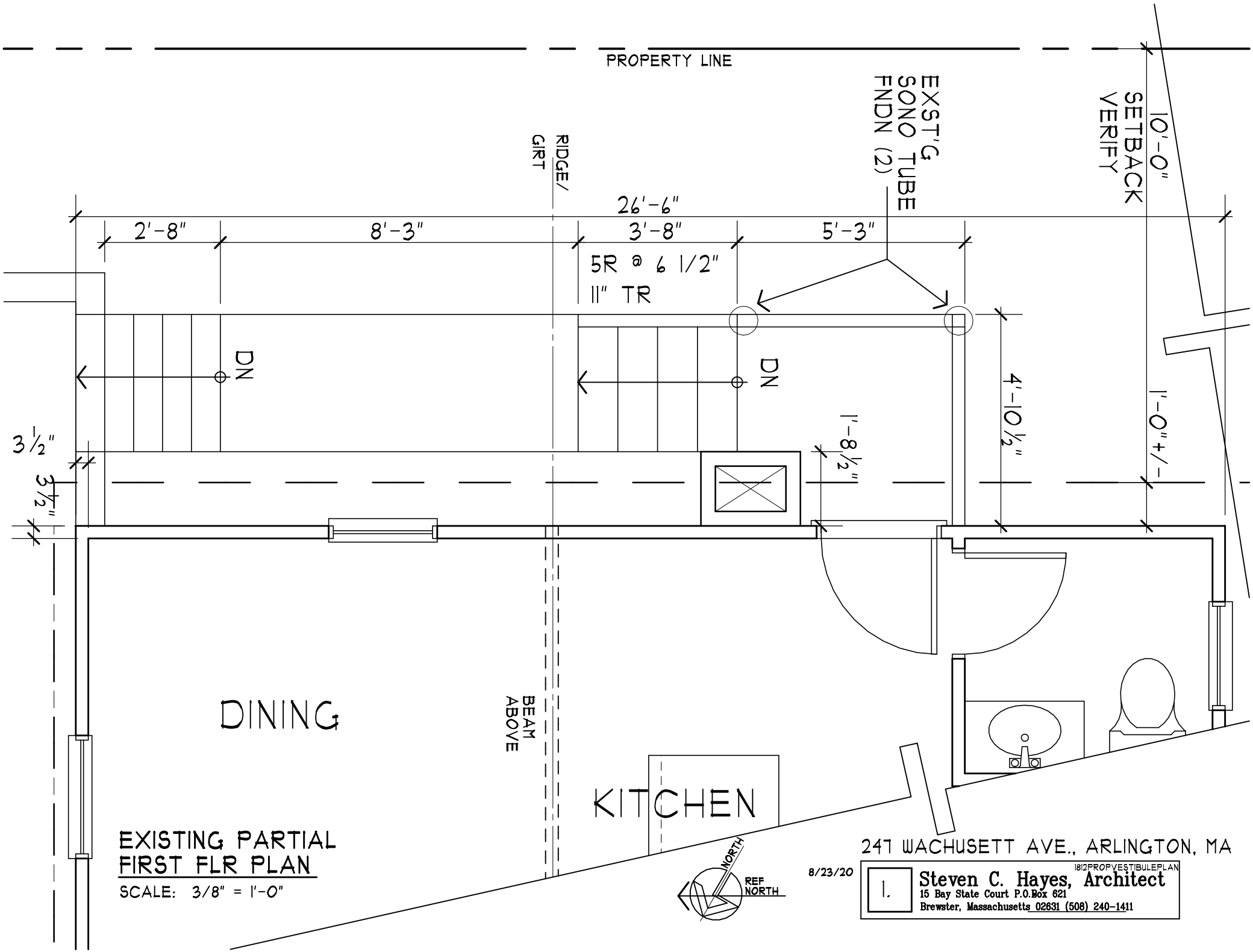

EXISTING PARTIAL
FIRST FLR PLAN

SCALE: 3/8" = 1'-0"

247 WACHUSETT AVE., ARLINGTON, MA

8/23/20

1812PROPVESTIBULEPLAN

Steven C. Hayes, Architect
15 Bay State Court P.O.Box 621
Brewster, Massachusetts 02631 (508) 240-1411

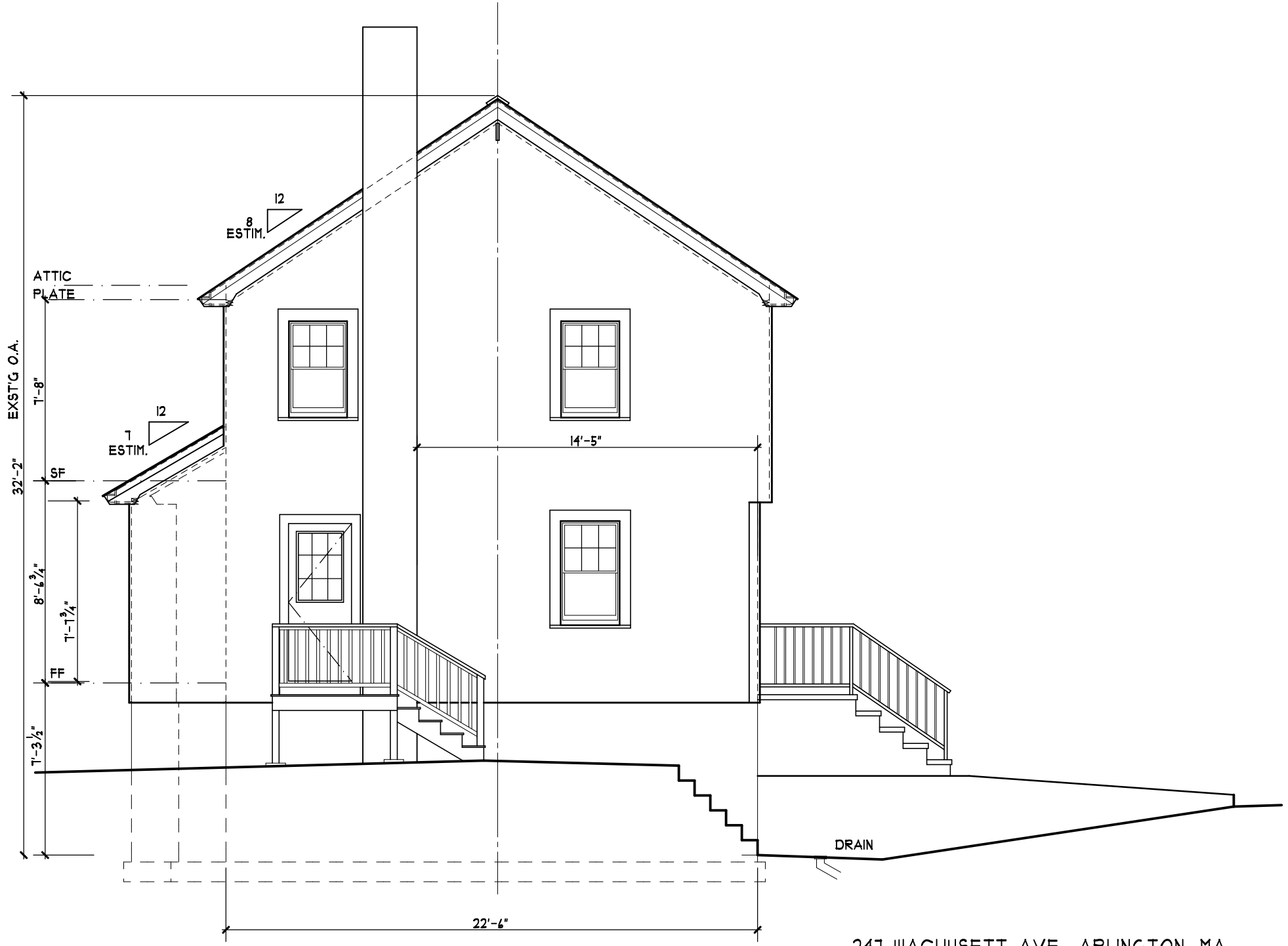

EXISTING EAST ELEVATION

SCALE: 3/16" = 1'-0"

247 WACHUSETT AVE., ARLINGTON, MA

8/23/20

1812PROPVEST\BULEPLAN

2.

Steven C. Hayes, Architect
15 Bay State Court P.O.Box 621
Brewster, Massachusetts 02631 (508) 240-1411



EXISTING PARTIAL NORTH/FRNT ELEV.

SCALE: 3/16" = 1'-0"

EXISTING PARTIAL SOUTH/REAR ELEV.

247 WACHUSETT AVE., ARLINGTON, MA

8/23/20

1812PROPVESTIBULEPLAN

3.

Steven C. Hayes, Architect
15 Bay State Court P.O.Box 621
Brewster, Massachusetts 02631 (508) 240-1411